


Willow – Ellenton Greenway Palmetto Segment

- **Sutton Park to FPL Rail Right of Way**
- **City of Palmetto member of Greenways Team.**
- **No exact alignment through City.**
- **Early phase of discussing concept with FPL.**



Proposed Willow-Ellenton Trail, Palmetto segment

- PROPOSED Multi-use trail
- EXISTING Multi-use trail
- Multi-use trail UNDER DEVELOPMENT*
- EXISTING Hiking/fitness trail
- PROPOSED Hiking/fitness trail
- State owned lands
- County owned lands
- SWFWMD owned lands
- DRAFT**
- Municipal parks
- Parcel boundaries
- School

* UNDER DEVELOPMENT indicates one of the following processes: conceptual design, final engineering, or construction.

Trail routes are preliminary and subject to change.

Manatee County, FL

1 inch equals 1,356 feet

0 0.375 0.75 Miles

This map was developed using the Manatee County Land Information System. It is provided for general reference, is subject to change, and is not warranted for any particular use or purpose. The information contained within is derived from several sources of varying quality and accuracy. Errors from non-coincidence of features from different sources may be present. The Manatee County Land Information System and the Manatee County County Commissioners do not warrant and are not liable for inappropriate or unintended uses of the information.


Source:
The data depicted in this map was provided by the Manatee County Board of County Commissioners and is a digital representation of Exhibit A Resolution R 91-284.



MAP CONCEPTUAL IN NATURE – NOT ACTUAL ALIGNMENTS

Willow – Ellenton Greenway Eastern Segment

- Begins along rail line where FPL right of way begins between US 41 and Canal Road to Hillsborough County.
- “*Rails with Trails*”
- Need conceptual agreement with FPL (owner of rail right of way).



Proposed Willow-Ellenton Trail, Eastern Segment


- - - PROPOSED Multi-use trail
- EXISTING Multi-use trail
- - - Multi-use trail UNDER DEVELOPMENT
- EXISTING Hiking/Bike trail
- - - PROPOSED Hiking/Bike trail
- State owned lands
- County owned lands
- BMPWMD owned lands
- Municipal parks
- Parcel boundaries
- School

DRAFT

* UNDER DEVELOPMENT indicates one of the following processes: conceptual design, final engineering, or construction.

Trail routes are preliminary and subject to change.

Manatee County, FL



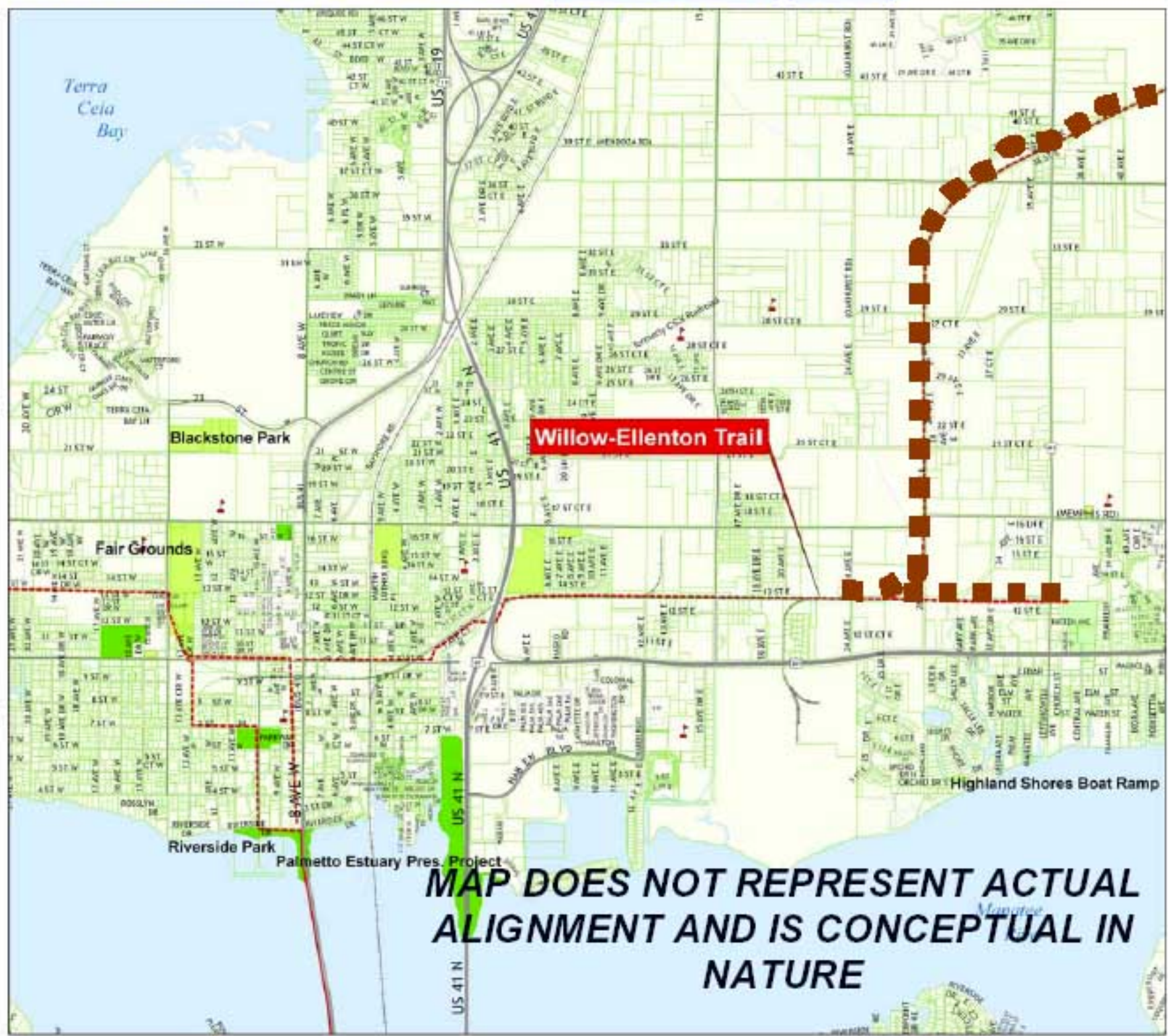

1 inch equals 1,356 feet

0 0.375 0.75 Miles

Map Date: April 2008
Map Revision: None

This map was developed using the Manatee County Land Information System. It is provided for general reference, is subject to change, and is not warranted for any particular use or purpose. The information contained within is derived from several sources of varying quality and accuracy. Errors from non-coincidence of features from different sources may be present. The Manatee County Land Information System and the Manatee County Board of County Commissioners do not warrant and are not liable for inappropriate or unintended uses of the information.

Source:
The data depicted in this map was provided by the Manatee County Board of County Commissioners and is a digital representation of Exhibit A Resolution R 91-294.



MAP DOES NOT REPRESENT ACTUAL ALIGNMENT AND IS CONCEPTUAL IN NATURE

Willow – Ellenton Greenway Eastern Segment

- **Development has created a sense of urgency.**
- **Staff coordinating with development in area to secure additional easements along FPL rail line right of way.**

